

Eastern Region service summary

- route 240 Capalaba to Wynnum
- route 241 Capalaba to Wynnum via Chandler
- route 243 Thorneside to Brisbane City via Chandler
- route 250 Redland Bay to Brisbane City
- route 251 Ormiston to Brisbane City
- route 252 Capalaba to Cleveland
- route 253 Capalaba to Thorneside
- route 254 Capalaba to Wellington Point
- route 255 Birkdale to Cleveland
- route 256 Cleveland Point to Redland Hospitals
- route 257 Ormiston to Brisbane City
- route 258 Ormiston to Toondah Harbour
- route 260 Capalaba to Griffith University
- route 261 Mackenzie to Brisbane City
- route 262 Capalaba to Griffith University
- route 263 Capalaba to Sheldon
- route 264 Capalaba to Alexandra Hills via Maridale Park
- route 265 Maridale Park to Brisbane City
- route 266 Capalaba to Alexandra Hills
- route 267 Alexandra Hills to Brisbane City
- route 270 Victoria Point Jetty to Capalaba
- route 271 Victoria Point to Brisbane City via Point Halloran
- route 272 Cleveland to Victoria Point
- route 273 Thornlands to Brisbane City
- route 274 Cleveland to Victoria Point
- route 275 Thornlands to Brisbane City
- route 277 Point Halloran to Victoria Point
- route 278 Victoria Point High School to Victoria Point Shops
- route 279 Victoria Point to Brisbane City via Eight Mile Plains
- route 280 Redland Bay to Griffith University
- route 281 Point Talburpin to Brisbane City
- route 282 Redland Bay to Loganholme bus stn via Bayview Estate
- route 283 Redland Bay to Loganholme bus stn via Carbrook
- route 285 Redland Bay to Victoria Point
- route N250 Fortitude Valley to Victoria Point

For up to date public transport information within South East Queensland:

visit the website at www.translink.com.au

Connect to TransLink's comprehensive website for:

- bus, train and ferry timetables
- route maps
- fares and integrated ticketing information
- journey planning

call TransLink on 13 12 30

For the cost of a local call, TransLink provides information on buses, trains (including Airtrain) and ferries:

- timetable, route and fare information
- bus stop, train station and ferry terminal locations
- walking distances to services
- connecting services
- public transport to special events
- accessibility

Operating hours for the TransLink call centre:

- 6am to 9pm Monday to Thursday
- 6am Friday through 9pm Sunday
- Public holidays 7am to 9pm*

The TransLink call centre operates services for non-English speaking callers, and for hearing impaired and speech impaired users.

* closing times may vary.

routes
270

Victoria Point
Jetty to
Capalaba
all stops

271

Victoria Point to
Brisbane via Point
Halloran and Capalaba
limited stops

277

Victoria Point to
Point Halloran
all stops

278

Victoria Point shops
to Victoria Point High
School
all stops

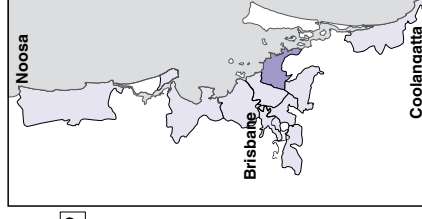
279

Victoria Point to
Brisbane City via
Eight Mile Plains
limited stops

effective 31 March 2008

servicing

- Victoria Point
- Thornlands
- Alexandra Hills
- Capalaba
- Chandler
- Buranda
- Brisbane City



your Eastern Region bus operator



Queensland Government
Queensland Transport

Concession identification must be shown to the driver or full fare will be charged. For more information visit www.translink.com.au or call 13 12 30.

route 270 route 271 route 277

servicing

Victoria Point
Thornlands
Alexandra Hills
Capalaba

servicing

Point Halloran
Victoria Point
Thornlands
Capalaba
Chandler
Brisbane City

servicing

Victoria Point
Point Halloran

route 278

servicing

Victoria Point
Victoria Point Jetty

Route 279 continues to Brisbane City via Mt Cotton Rd, Eight Mile Plains and Busway

Route 271 continues to Brisbane City via Redland Bay Rd and Old Cleveland Rd (see inset).

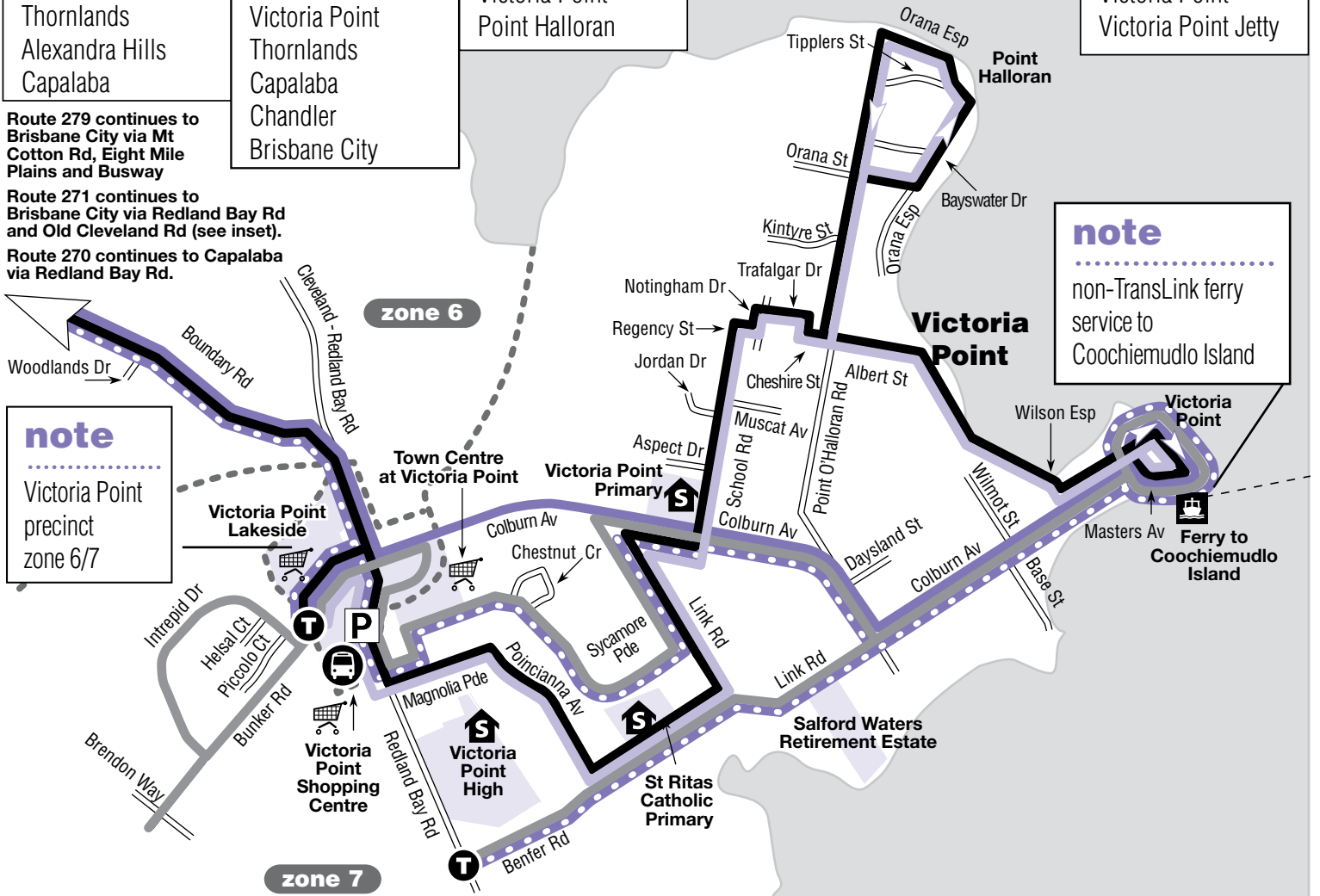
Route 270 continues to Capalaba via Redland Bay Rd.

note

non-TransLink ferry service to Coochiemudlo Island

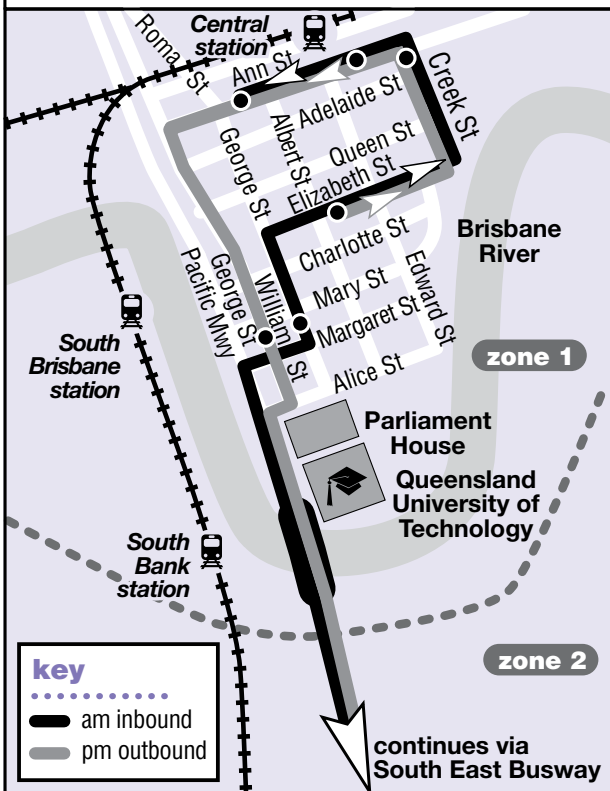
note

Victoria Point precinct zone 6/7



Brisbane City


inset (route 271) (route 279)



route 279

servicing

Victoria Point
Sheldon
Eight Mile Plains
Garden City (Upper Mt Gravatt)
Griffith Uni busway station
Buranda
Brisbane City



key

- route 270
- route 271
- route 277
- route 278
- route 279
- Ⓣ terminus
- - - zone boundary
- 🚌 bus station
- 🚉 connecting train station
- 🚊 train station
- 🚏 busway station
- 🚢 connecting ferry (non TransLink service)
- P park n' ride
- 🏫 school
- 🛒 shopping centre

diagrammatic map - not to scale

Victoria Point Jetty to Capalaba

servicing Victoria Point & Alexandra Hills via Redland Bay Rd

Monday to Friday

showing route number	270	270	270	270	270	270	270	270	270	270	270	270
major stops	am						pm					
Victoria Point Jetty – ferry arrives	6.40	7.55	8.55	9.55	10.55	11.55	12.55	1.55	2.55	3.55	4.55	5.55
Victoria Point Jetty – bus departs	7.00	8.00	9.00	10.00	11.00	12.00	1.00	2.00	3.00	4.00	5.00	6.00
Colburn Ave & School Rd	7.04	8.04	9.04	10.04	11.04	12.04	1.04	2.04	3.04	4.04	5.04	6.04
Victoria Point bus station (stop C)	7.08	8.08	9.08	10.08	11.08	12.08	1.08	2.08	3.08	4.08	5.08	6.08
Boundary Rd & Panorama Dr	7.13	8.13	9.13	10.13	11.13	12.13	1.13	2.13	3.13	4.13	5.13	6.13
Redland Bay Rd & Vienna Rd	7.19	8.19	9.19	10.19	11.19	12.19	1.19	2.19	3.19	4.19	5.19	6.19
Redland Bay Rd & Windemere Rd	7.21	8.21	9.21	10.21	11.21	12.21	1.21	2.21	3.21	4.21	5.21	6.21
Capalaba bus station (stop D)	7.27	8.27	9.27	10.27	11.27	12.27	1.27	2.27	3.27	4.27	5.27	6.27

Saturday

showing route number	270	270	270	270	270	270	270	270	270	270	270	
major stops	am						pm					
Victoria Point Jetty – ferry arrives	7.55	8.55	9.55	10.55	11.55	12.55	1.55	2.55	3.55	4.55	5.55	
Victoria Point Jetty – bus departs	8.00	9.00	10.00	11.00	12.00	1.00	2.00	3.00	4.00	5.00	6.00	
Colburn Ave & School Rd	8.04	9.04	10.04	11.04	12.04	1.04	2.04	3.04	4.04	5.04	6.04	
Victoria Point bus station (stop C)	8.08	9.08	10.08	11.08	12.08	1.08	2.08	3.08	4.08	5.08	6.08	
Boundary Rd & Panorama Dr	8.13	9.13	10.13	11.13	12.13	1.13	2.13	3.13	4.13	5.13	6.13	
Redland Bay Rd & Vienna Rd	8.19	9.19	10.19	11.19	12.19	1.19	2.19	3.19	4.19	5.19	6.19	
Redland Bay Rd & Windemere Rd	8.21	9.21	10.21	11.21	12.21	1.21	2.21	3.21	4.21	5.21	6.21	
Capalaba bus station (stop D)	8.27	9.27	10.27	11.27	12.27	1.27	2.27	3.27	4.27	5.27	6.27	

Victoria Point to Brisbane City

servicing Point Halloran, Victoria Point bus station, Alexandra Hills, Capalaba, Chandler, Buranda & Brisbane City

Monday to Friday

showing route number	271	271	271
major stops	am		
Victoria Point Jetty – ferry arrives	5.10	6.10	6.40
Victoria Point Jetty – bus departs	5.15	6.30	7.00
Albert St & Pt O Halloran Rd	5.19	6.34	7.04
Point O'Halloran Rd & Orana St	5.24	6.39	7.09
Cheshire St & Pt Halloran Rd	5.26	6.41	7.11
Colburn Av & School Rd	5.29	6.44	7.14
Sycamore Pde & Link Rd	5.31	6.46	7.16
Benfer Rd & Poinciana Ave	5.35	6.50	7.20
Victoria Point bus stn (stop B)	5.38	6.53	7.23
Boundary Rd & Panorama Dr	5.47	7.02	7.32
Redland Bay Rd & Vienna Rd	5.52	7.07	7.37
Redland Bay Rd & Windemere Rd	5.55	7.10	7.40
Capalaba bus station (stop E)	6.01	7.16	7.46
The Sleeman Centre (stop C)	6.18	7.33	8.03
Buranda busway station (P1)	6.50	8.05	8.35
George St & Margaret St (stop 108)	6.57	8.12	8.42
Elizabeth St & Albert St (stop 85)	7.08	8.23	8.53
Creek St & Queen St (stop 149)	7.11	8.26	8.56
Ann St & Creek St (stop 7)	7.13	8.28	8.58
Ann St & Roma St (stop 11)	7.15	8.30	9.00

Capalaba to Victoria Point Jetty

servicing Alexandra Hills & Victoria Point via Redland Bay Rd

Monday to Friday

showing route number	270	270	270	270	270	270	270	270	270	270	270	270	270
major stops	am						pm						
Capalaba bus station (stop D)	6.50	7.30	8.30	9.30	10.30	11.30	12.30	1.30	2.30	3.30	4.30	5.30	6.30
Redland Bay Rd & Windemere Rd	6.56	7.36	8.36	9.36	10.36	11.36	12.36	1.36	2.36	3.36	4.36	5.36	6.36
Redland Bay Rd & Vienna Rd	6.58	7.38	8.38	9.38	10.38	11.38	12.38	1.38	2.38	3.38	4.38	5.38	6.38
Boundary Rd & Panorama Dr	7.04	7.44	8.44	9.44	10.44	11.44	12.44	1.44	2.44	3.44	4.44	5.44	6.44
Victoria Point bus station (stop C)	7.09	7.49	8.49	9.49	10.49	11.49	12.49	1.49	2.49	3.49	4.49	5.49	6.49
Colburn Ave & School Rd	.	7.53	8.53	9.53	10.53	11.53	12.53	1.53	2.53	3.53	4.53	5.53	6.53
Victoria Point Jetty – bus arrives	.	7.57	8.57	9.57	10.57	11.57	12.57	1.57	2.57	3.57	4.57	5.57	6.57
Victoria Point Jetty – ferry departs	.	8.00	9.00	10.00	11.00	12.00	1.00	2.00	3.00	4.00	5.00	6.00	7.00

Saturday

showing route number	270	270	270	270	270	270	270	270	270	270	270	
major stops	am					pm						
Capalaba bus station (stop D)	8.30	9.30	10.30	11.30	12.30	1.30	2.30	3.30	4.30	5.30	6.30	
Redland Bay Rd & Windemere Rd	8.36	9.36	10.36	11.36	12.36	1.36	2.36	3.36	4.36	5.36	6.36	
Redland Bay Rd & Vienna Rd	8.38	9.38	10.38	11.38	12.38	1.38	2.38	3.38	4.38	5.38	6.38	
Boundary Rd & Panorama Dr	8.44	9.44	10.44	11.44	12.44	1.44	2.44	3.44	4.44	5.44	6.44	
Victoria Point bus station (stop C)	8.49	9.49	10.49	11.49	12.49	1.49	2.49	3.49	4.49	5.49	6.49	
Colburn Ave & School Rd	8.53	9.53	10.53	11.53	12.53	1.53	2.53	3.53	4.53	5.53	6.53	
Victoria Point Jetty – bus arrives	8.57	9.57	10.57	11.57	12.57	1.57	2.57	3.57	4.57	5.57	6.57	
Victoria Point Jetty – ferry departs	9.00	10.00	11.00	12.00	1.00	2.00	3.00	4.00	5.00	6.00	7.00	

Brisbane City to Victoria Point

servicing Brisbane City, Buranda, Chandler, Capalaba, Alexandra Hills, Victoria Point bus station & Point Halloran

Monday to Friday

showing route number	271	271
major stops	pm	
Elizabeth St & Albert St (stop 85)	4.09	5.09
Creek St & Queen St (stop 149)	4.14	5.14
Ann St & Creek St (stop 7)	4.18	5.18
Ann St & Roma St (stop 11)	4.21	5.21
William St & Margaret St (stop 107)	4.25	5.25
Buranda busway station (P2)	4.30	5.30
Sleeman Centre park n' ride (stop D)	4.50	5.50
Capalaba bus station (stop D)	5.00	6.00
Redland Bay Rd & Windemere Rd	5.08	6.08
Redland Bay Rd & Vienna Rd	5.11	6.11
Boundary Rd & Panorama Dr	5.20	6.20
Victoria Point bus stn (stop B)	5.25	6.25
Benfer Rd & Poinciana Ave	5.29	6.29
Link Rd & Sycamore Pde	5.31	6.31
Colburn Av & School Rd	5.34	6.34
Cheshire St & Pt Halloran Rd	5.36	6.36
Point O'Halloran Rd & Orana St	5.41	6.41
Albert St & Pt O Halloran Rd	5.45	6.45
Victoria Point Jetty – bus arrives	5.50	6.50
Victoria Point Jetty – ferry departs	6.00	7.00

explanations

- – journey does not travel via this location
- am – journeys operating in the morning
- pm – journeys operating in the afternoon and evening
- Shaded row highlights departure and arrival times for ferry services and connecting bus services. All ferry services operating in Moreton Bay are non-TransLink services and separate fares apply. While operators make every effort to ensure services run to schedule as per the timetable, there can be no guarantee of connections between ferry services and mainland bus services.

Victoria Point to Victoria Point Jetty via Point Halloran

servicing Victoria Point Jetty, Point Halloran & Victoria Point shops

Monday to Friday

showing route number	277	277	277	277	277	277	277	277	277	277	277	277	277	
major stops	am					pm								
Victoria Point bus station (stop D)	7.18	8.18	9.18	10.18	11.18	12.18	1.18	2.18	3.18	4.18	5.18	5.58	6.58	
Magnolia Dr & Cleveland - Redland Bay Rd	7.20	8.20	9.20	10.20	11.20	12.20	1.20	2.20	3.20	4.20	5.20	6.00	7.00	
Benfer Rd & Poinciana Ave	7.22	8.22	9.22	10.22	11.22	12.22	1.22	2.22	3.22	4.22	5.22	6.02	7.02	
Benfer Rd & Link Rd	7.24	8.24	9.24	10.24	11.24	12.24	1.24	2.24	3.24	4.24	5.24	6.04	7.04	
Colburn Ave & School Rd	7.27	8.27	9.27	10.27	11.27	12.27	1.27	2.27	3.27	4.27	5.27	6.07	7.07	
Cheshire St & Point O'Halloran Rd	7.31	8.31	9.31	10.31	11.31	12.31	1.31	2.31	3.31	4.31	5.31	6.11	7.11	
Point O'Halloran Rd & Orana St	7.34	8.34	9.34	10.34	11.34	12.34	1.34	2.34	3.34	4.34	5.34	6.14	7.14	
Albert St & Point O'Halloran Rd	7.38	8.38	9.38	10.38	11.38	12.38	1.38	2.38	3.38	4.38	5.38	6.18	7.18	
Colburn Ave & Wilson Ave	7.40	8.40	9.40	10.40	11.40	12.40	1.40	2.40	3.40	4.40	5.40	6.20	7.20	
Victoria Point Jetty - bus arrives	7.42	8.42	9.42	10.42	11.42	12.42	1.42	2.42	3.42	4.42	5.42	6.22	7.22	
Victoria Point Jetty - ferry departs	8.00	9.00	10.00	11.00	12.00	1.00	2.00	3.00	4.00	5.00	6.00	6.30	7.30	

weekends & public holidays*

showing route number	277	277	277	277	277	277
major stops	am		pm			
Victoria Point bus station (stop D)	8.00	10.00	12.00	2.00	4.00	6.00
Magnolia Dr & Cleveland - Redland Bay Rd	8.02	10.02	12.02	2.02	4.02	6.02
Benfer Rd & Poinciana Ave	8.04	10.04	12.04	2.04	4.04	6.04
Benfer Rd & Link Rd	8.06	10.06	12.06	2.06	4.06	6.06
Colburn Av & School Rd	8.09	10.09	12.09	2.09	4.09	6.09
Cheshire St & Pt Halloran Rd	8.13	10.13	12.13	2.13	4.13	6.13
Point O'Halloran Rd & Orana St	8.16	10.16	12.16	2.16	4.16	6.16
Albert St & Pt O Halloran Rd	8.20	10.20	12.20	2.20	4.20	6.20
Colburn Ave & Wilson Ave	8.22	10.22	12.22	2.22	4.22	6.22
Victoria Point Jetty - bus arrives	8.24	10.24	12.24	2.24	4.24	6.24
Victoria Point Jetty - ferry departs	8.30	10.30	12.30	2.30	4.30	6.30

Victoria Point High School to Victoria Point shops

servicing Victoria Point High School & Victoria Point shops, via Victoria Point Jetty

Monday to Friday

showing route number	278	278	278	278	278	278	278	278	278	278	278	
major stops	am						am					
Cleveland - Redland Bay Rd & Benfer Rd	6.50	7.30	8.30	9.30	10.30	11.30	12.30	1.30	2.30	3.30	4.30	
Benfer Rd & Link Rd	6.53	7.33	8.33	9.33	10.33	11.33	12.33	1.33	2.33	3.33	4.33	
Victoria Point Jetty - ferry arrives	6.40	7.10	8.25	9.25	10.25	11.25	12.25	1.25	2.25	3.25	4.25	
Victoria Point Jetty - bus departs	6.57	7.37	8.37	9.37	10.37	11.37	12.37	1.37	2.37	3.37	4.37	
Colburn Ave & Link Rd	7.02	7.42	8.42	9.42	10.42	11.42	12.42	1.42	2.42	3.42	4.42	
Sycamore Pde & Link Rd	7.04	7.44	8.44	9.44	10.44	11.44	12.44	1.44	2.44	3.44	4.44	
Sycamore Pde & Magnolia Dr	7.07	7.47	8.47	9.47	10.47	11.47	12.47	1.47	2.47	3.47	4.47	
Victoria Point bus station (stop D)	7.11	7.51	8.51	9.51	10.51	11.51	12.51	1.51	2.51	3.51	4.51	
Bunker Rd & Brendon Rd	7.13	7.53	8.53	9.53	10.53	11.53	12.53	1.53	2.53	3.53	4.53	
Victoria Point bus station (stop E)	7.17	7.57	8.57	9.57	10.57	11.57	12.57	1.57	2.57	3.57	4.57	

weekends & public holidays*

showing route number	278	278	278	278	278	278
major stops	am			pm		
Cleveland Redland Bay Rd & Benfer Rd	7.30	9.30	11.30	1.30	3.30	5.30
Benfer Rd & Link Rd	7.33	9.33	11.33	1.33	3.33	5.33
Victoria Point Jetty - ferry arrives	7.25	9.25	11.25	1.25	3.25	5.25
Victoria Point Jetty - bus departs	7.37	9.37	11.37	1.37	3.37	5.37
Colburn Ave & Link Rd	7.42	9.42	11.42	1.42	3.42	5.42
Sycamore Pde & Link Rd	7.44	9.44	11.44	1.44	3.44	5.44
Scyamore Pde & Magnoila Dr	7.47	9.47	11.47	1.47	3.47	5.47
Victoria Point bus station (stop D)	7.51	9.51	11.51	1.51	3.51	5.51

**route
277****Victoria Point to Victoria Point Jetty via Point Halloran**

servicing Victoria Point shops, Point Halloran & Victoria Point Jetty

Monday to Friday

showing route number	277	277	277	277	277	277	277	277	277	277	277	277	277	277	
major stops	am								am						
Victoria Point Jetty – ferry arrives	8.25	9.25	10.25	11.25	12.25	1.25	2.25	3.25	4.25	.	
Victoria Point Jetty – bus departs	5.33	6.03	6.53	7.43	8.43	9.43	10.43	11.43	12.43	1.43	2.43	3.43	4.43	5.43	
Colburn Ave & Wilson Ave	5.35	6.05	6.55	7.45	8.45	9.45	10.45	11.45	12.45	1.45	2.45	3.45	4.45	5.45	
Albert St & Point O'Halloran Rd	5.37	6.07	6.57	7.47	8.47	9.47	10.47	11.47	12.47	1.47	2.47	3.47	4.47	5.47	
Point O'Halloran Rd & Orana St	5.39	6.09	6.59	7.49	8.49	9.49	10.49	11.49	12.49	1.49	2.49	3.49	4.49	5.49	
Cheshire St & Point O'Halloran Rd	5.42	6.12	7.02	7.52	8.52	9.52	10.52	11.52	12.52	1.52	2.52	3.52	4.52	5.52	
Colburn Ave & School Rd	5.46	6.16	7.06	7.56	8.56	9.56	10.56	11.56	12.56	1.56	2.56	3.56	4.56	5.56	
Benfer Rd & Link Rd	5.49	6.19	7.09	7.59	8.59	9.59	10.59	11.59	12.59	1.59	2.59	3.59	4.59	5.59	
Benfer Rd & Poinciana Ave	5.53	6.23	7.13	8.03	9.03	10.03	11.03	12.03	1.03	2.03	3.03	4.03	5.03	6.03	
Magnolia Dr & Cleveland - Redland Bay Rd	5.55	6.25	7.15	8.05	9.05	10.05	11.05	12.05	1.05	2.05	3.05	4.05	5.05	6.05	
Victoria Point bus station (stop D)	5.57	6.27	7.17	8.07	9.07	10.07	11.07	12.07	1.07	2.07	3.07	4.07	5.07	6.07	

weekends & public holidays*

showing route number	277	277	277	277	277	277
major stops	am		pm			
Victoria Point Jetty – ferry arrives	8.25	10.25	12.25	2.25	4.25	6.25
Victoria Point Jetty – bus departs	8.30	10.30	12.30	2.30	4.30	6.30
Colburn Ave & Wilson Ave	8.32	10.32	12.32	2.32	4.32	6.32
Albert St & Pt O Halloran Rd	8.34	10.34	12.34	2.34	4.34	6.34
Point O'Halloran Rd & Orana St	8.36	10.36	12.36	2.36	4.36	6.36
Cheshire St & Pt Halloran Rd	8.39	10.39	12.39	2.39	4.39	6.39
Colburn Av & School Rd	8.43	10.43	12.43	2.43	4.43	6.43
Benfer Rd & Link Rd	8.46	10.46	12.46	2.46	4.46	6.46
Benfer Rd & Poinciana Ave	8.50	10.50	12.50	2.50	4.50	6.50
Magnolia Dr & Cleveland - Redland Bay Rd	8.52	10.52	12.52	2.52	4.52	6.52
Victoria Point bus station (stop D)	8.54	10.54	12.54	2.54	4.54	6.54

**route
278****Victoria Point shops to Victoria Point High School**

servicing Victoria Point shops & Victoria Point High School via Victoria Point Jetty

Monday to Friday

showing route number	278	278	278	278	278	278	278	278	278	
major stops	am				pm					
Victoria Point bus station (stop E)	8.05	9.05	10.05	11.05	12.05	1.05	2.05	3.05	4.05	
Victoria Point Town Centre	8.07	9.07	10.07	11.07	12.07	1.07	2.07	3.07	4.07	
Sycamore Pde & Magnolia Dr	8.10	9.10	10.10	11.10	12.10	1.10	2.10	3.10	4.10	
Sycamore Pde & Link Rd	8.13	9.13	10.13	11.13	12.13	1.13	2.13	3.13	4.13	
Colburn Ave & Link Rd	8.15	9.15	10.15	11.15	12.15	1.15	2.15	3.15	4.15	
Victoria Point Jetty – bus arrives	8.20	9.20	10.20	11.20	12.20	1.20	2.20	3.20	4.20	
Victoria Point Jetty – ferry departs	8.30	9.30	10.30	11.30	12.30	1.30	2.30	3.30	4.30	
Benfer Rd & Link Rd	8.24	9.24	10.24	11.24	12.24	1.24	2.24	3.24	4.24	
Cleveland - Redland Bay Rd & Benfer Rd	8.27	9.27	10.27	11.27	12.27	1.27	2.27	3.27	4.27	

weekends & public holidays*

showing route number	278	278	278	278	278	278
major stops	am		pm			
Victoria Point bus station (stop D)	9.00	11.00	1.00	3.00	5.00	7.00
Victoria Pt Town Centre	9.02	11.02	1.02	3.02	5.02	7.02
Sycamore Pde & Magnoila Dr	9.05	11.05	1.05	3.05	5.05	7.05
Sycamore Pde & Link Rd	9.08	11.08	1.08	3.08	5.08	7.08
Colburn Ave & Link Rd	9.10	11.10	1.10	3.10	5.10	7.10
Victoria Point Jetty – bus arrives	9.15	11.15	1.15	3.15	5.15	7.15
Victoria Point Jetty – ferry departs	9.30	11.30	1.30	3.30	5.30	7.30
Benfer Rd & Link Rd	9.19	11.19	1.19	3.19	5.19	7.19
Cleveland Redland Bay Rd & Benfer Rd	9.22	11.22	1.22	3.22	5.22	7.22

Victoria Point to Brisbane City via Eight Mile Plains

servicing Victoria Point bus station, Victoria Point Jetty, Sheldon, Eight Mile Plains, Garden City (Upper Mt Gravatt), Griffith University busway station, Buranda & Brisbane City

Monday to Friday

showing route number

	279	279	279
major stops	am		
Cleveland - Redland Bay Rd & Benfer Rd	5.42	6.12	7.12
Fryer St & Link Rd	5.46	6.16	7.16
Victoria Point Jetty – ferry arrives	5.40	6.10	7.10
Victoria Point Jetty – bus departs	5.50	6.20	7.20
Colburn Av & School Rd	5.54	6.24	7.24
Victoria Point bus station (stop C)	6.04	6.34	7.34
Boundary Rd & Panorama Dr	6.09	6.39	7.39
Mt Cotton Rd & Ney Rd	6.17	6.47	7.47
Mt Gravatt Capalaba Rd & Grieve Rd	6.29	6.59	7.59
Eight Mile Plains busway station (P1)	6.34	7.04	8.04
Upper Mt Gravatt busway station (P1)	6.38	7.08	8.08
Griffith University busway station (P1)	6.41	7.11	8.11
Buranda busway station (P1)	6.46	7.16	8.16
George St & Margaret St (stop 108)	6.51	7.21	8.21
Elizabeth St & Albert St (stop 85)	6.54	7.24	8.24
Creek St & Queen St (stop 149)	6.57	7.27	8.27
Ann St & Creek St (stop 7)	6.59	7.29	8.29
Ann St & Roma St (stop 11)	7.01	7.31	8.31

explanations

- – journey does not travel via this location
- am – journeys operating in the morning
- pm – journeys operating in the afternoon and evening

– Shaded row highlights departure and arrival times for ferry services and connecting bus services. All ferry services operating in Moreton Bay are non-TransLink services and separate fares apply. While operators make every effort to ensure services run to schedule as per the timetable, there can be no guarantee of connections between ferry services and mainland bus services.

routes 250, 270, 272 and 280 regularly connect with some services from major interchanges

Brisbane City to Victoria Point via Eight Mile Plains

servicing Brisbane City, Buranda, Griffith University busway station, Garden City (Upper Mt Gravatt), Eight Mile Plains, Sheldon, Victoria Point bus station & Victoria Point Jetty

Monday to Friday

showing route number

279

279

major stops

pm

Elizabeth St & Albert St (stop 85)	4.05	5.05
Creek St & Queen St (stop 149)	4.10	5.10
Ann St & Creek St (stop 7)	4.14	5.14
Ann St & Roma St (stop 11)	4.17	5.17
William St & Margaret St (stop 107)	4.21	5.21
Buranda busway station (P2)	4.26	5.26
Griffith University busway station (P2)	4.31	5.31
Upper Mt Gravatt busway station (P2)	4.34	5.34
Eight Mile Plains busway station (P2)	4.38	5.38
Mt Gravatt Capalaba Rd & Grieve Rd	4.43	5.43
Mt Cotton Rd & Ney Rd	4.55	5.55
Boundary Rd & Panorama Dr	5.03	6.03
Victoria Point bus station (stop C)	5.08	6.08
Colburn Av & School Rd	5.16	6.16
Victoria Point Jetty – bus arrives	5.20	6.20
Victoria Point Jetty – ferry departs	5.30	6.30
Fryer St & Link Rd	5.24	6.24
Cleveland - Redland Bay Rd & Benfer Rd	5.28	6.28